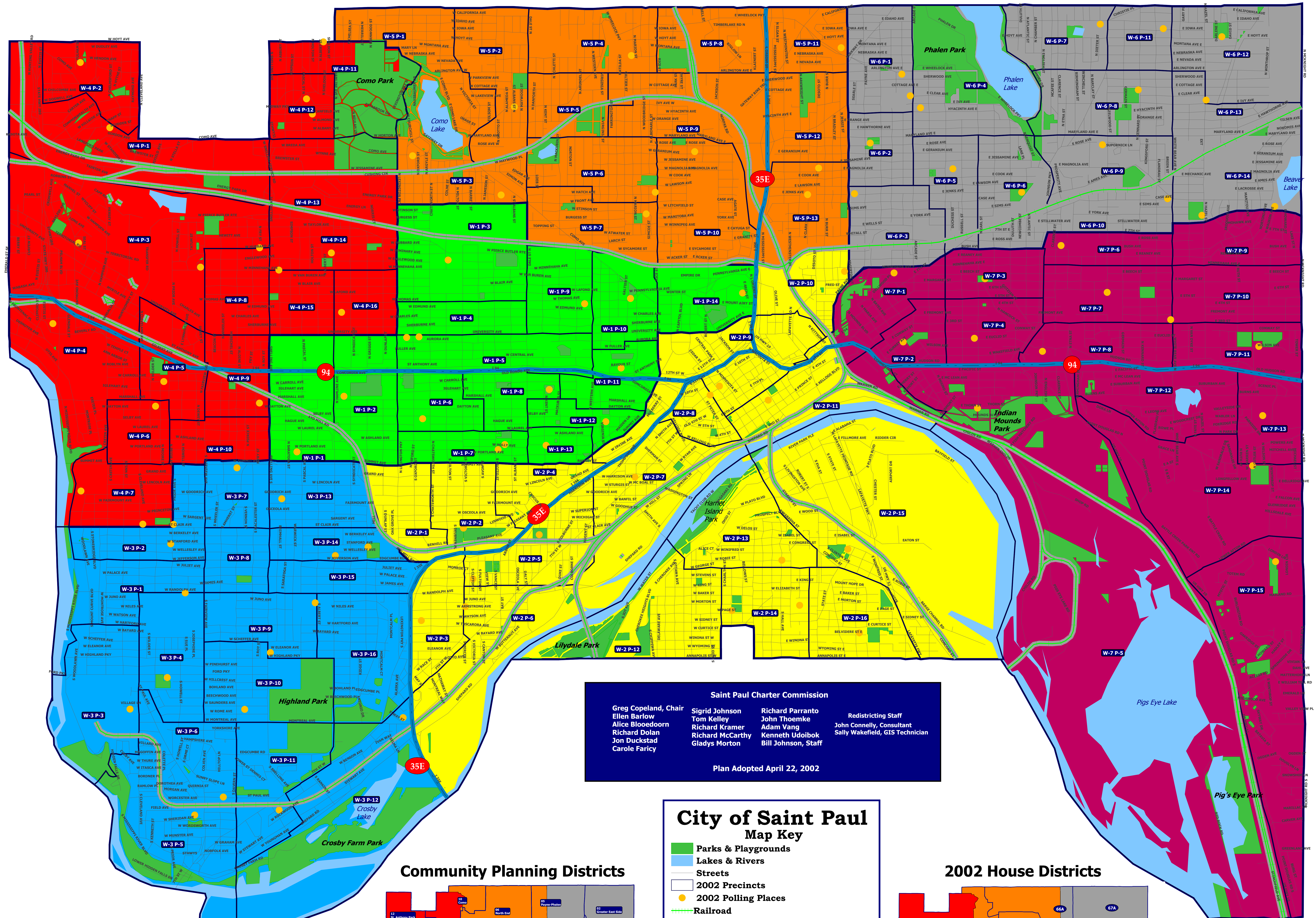


# Saint Paul, Minnesota

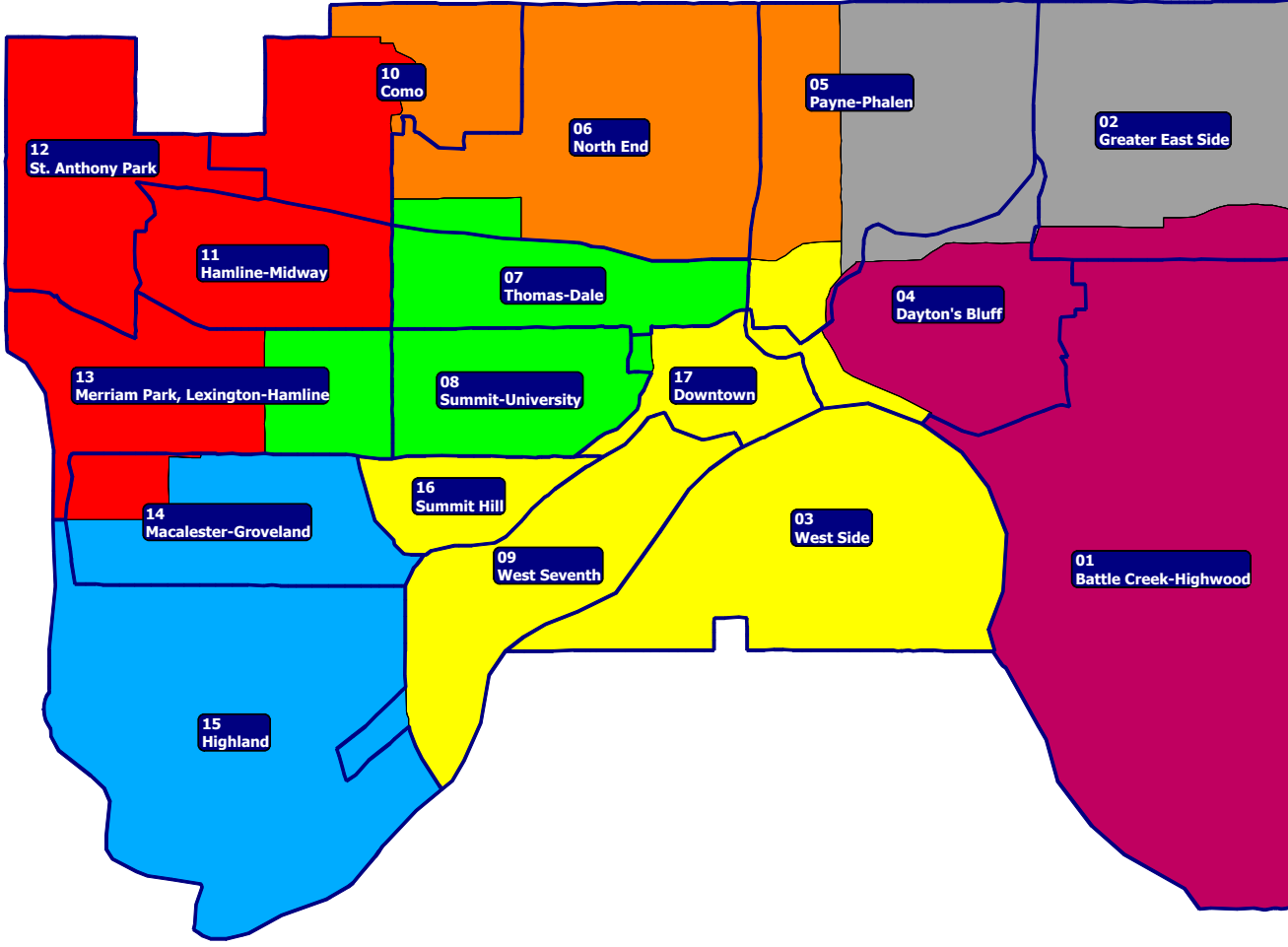


**Saint Paul Charter Commission**

Greg Copeland, Chair Ellen Barlow Alice Bloedorn Richard Dolan Jon Duckstad Carole Faricy	Sigrid Johnson Tom Kelley Richard Kramer Richard McCarthy Gladys Morton	Richard Parranto John Thoemke Adam Vang Kenneth Udoibok Bill Johnson, Staff	Redistricting Staff John Connelly, Consultant Sally Wakefield, GIS Technician
--	---	---	---

Plan Adopted April 22, 2002

### Community Planning Districts

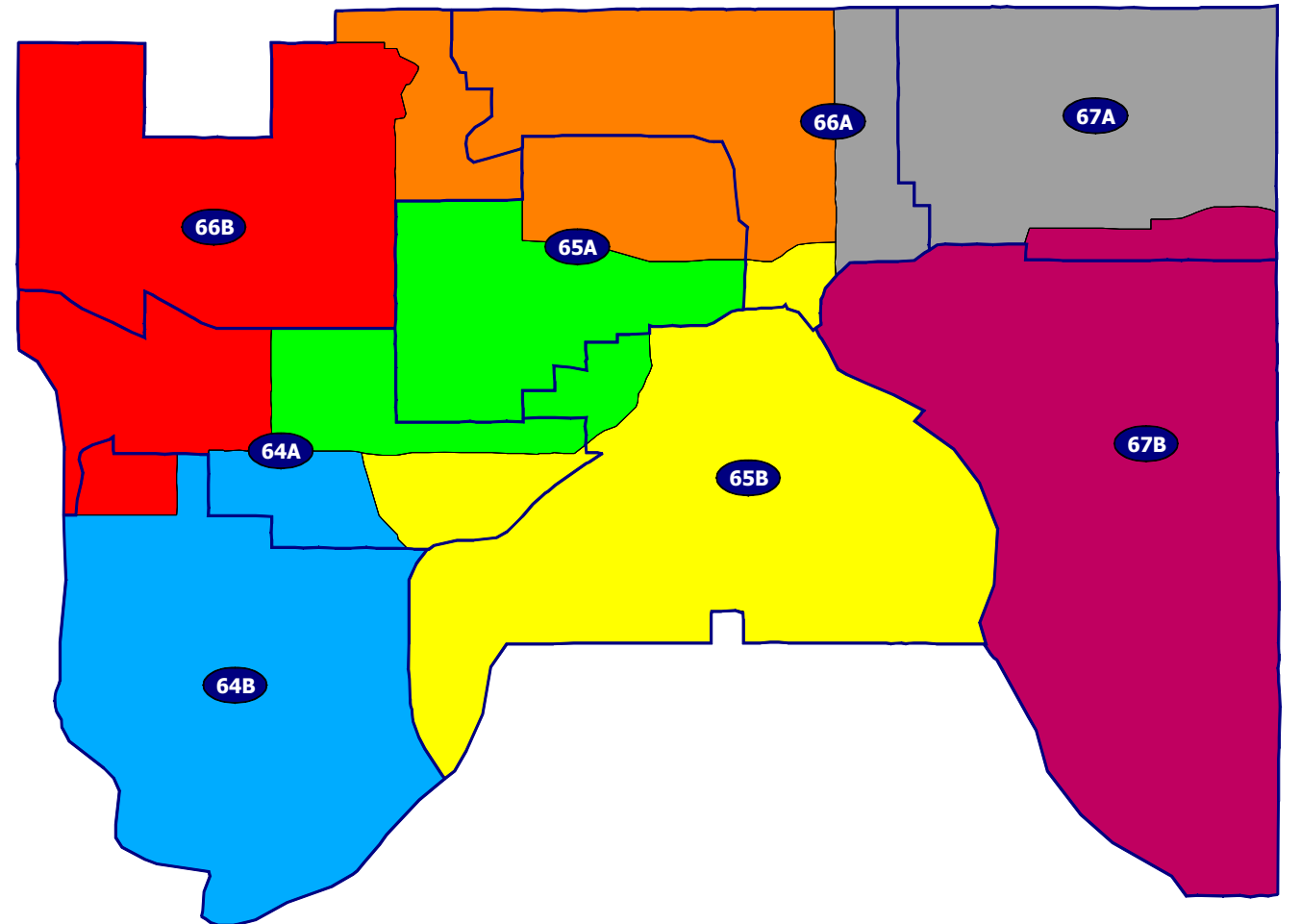


### City of Saint Paul Map Key

- Parks & Playgrounds
  - Lakes & Rivers
  - Streets
  - 2002 Precincts
  - 2002 Polling Places
  - Railroad
  - 2002 Wards & City Council
  - Ward 1: Jerry Blakey
  - Ward 2: Chris Coleman
  - Ward 3: Pat Harris
  - Ward 4: Jay Benav
  - Ward 5: Jim Reiter
  - Ward 6: Dan Bostrom
  - Ward 7: Kathy Lantry
- 0 .1 .2 .3  
Miles

**Mayor: Randy Kelly**

### 2002 House Districts



Prepared for the Saint Paul Charter Commission by Minnesota Planning's Land Management Information Center. This map is provided 'as is' without any warranty whatsoever, including but not limited to its performance, merchantability, or fitness for a particular purpose. Prepared for purposes of publishing outcome of 2002 city ward redistricting, based on Census 2000 population data. Prepared: August 2002  
File: C:\Projects\St.Paul\NewMaps\City.pdf  
By: Sally Wakefield, 651-297-1255